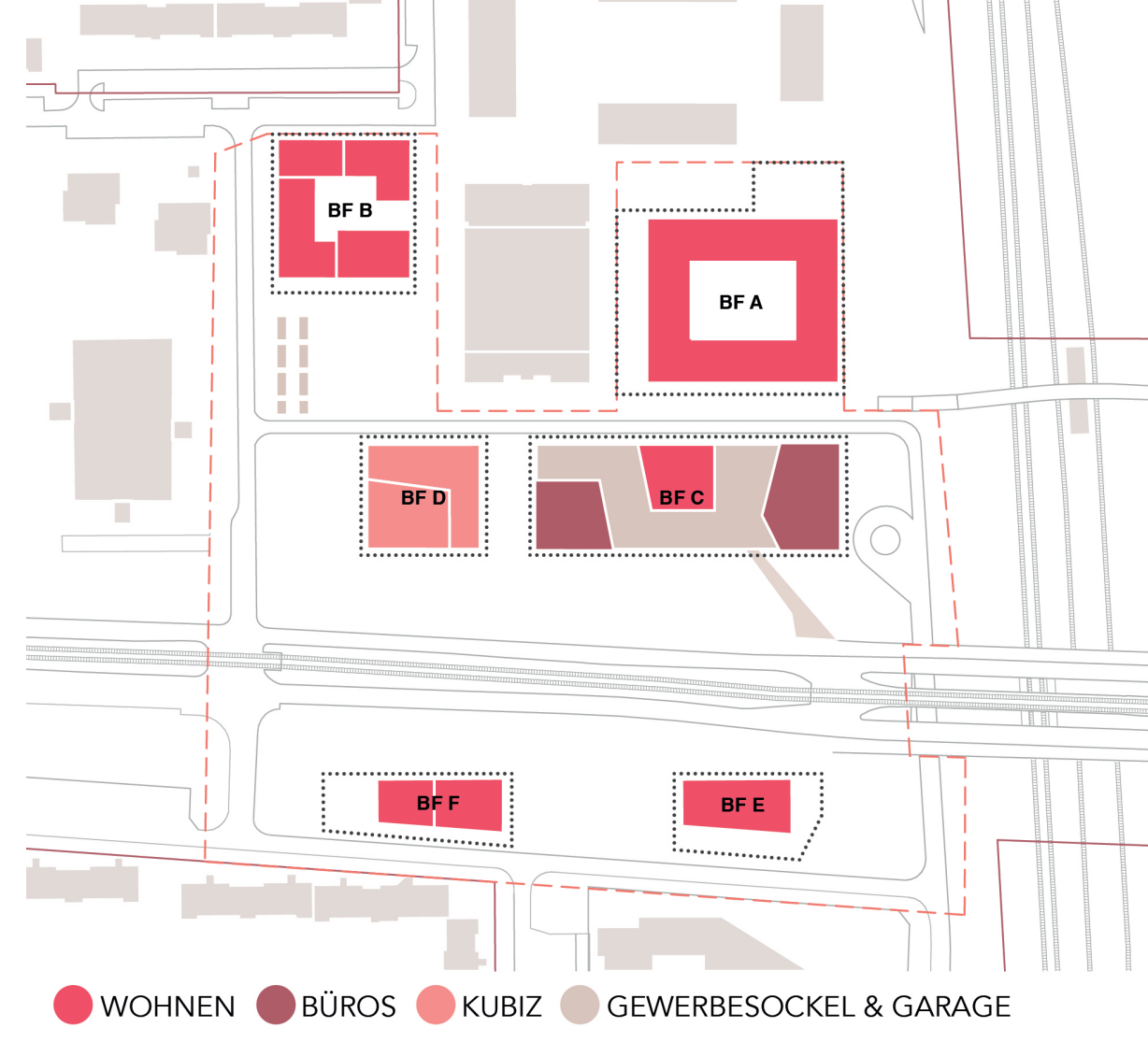
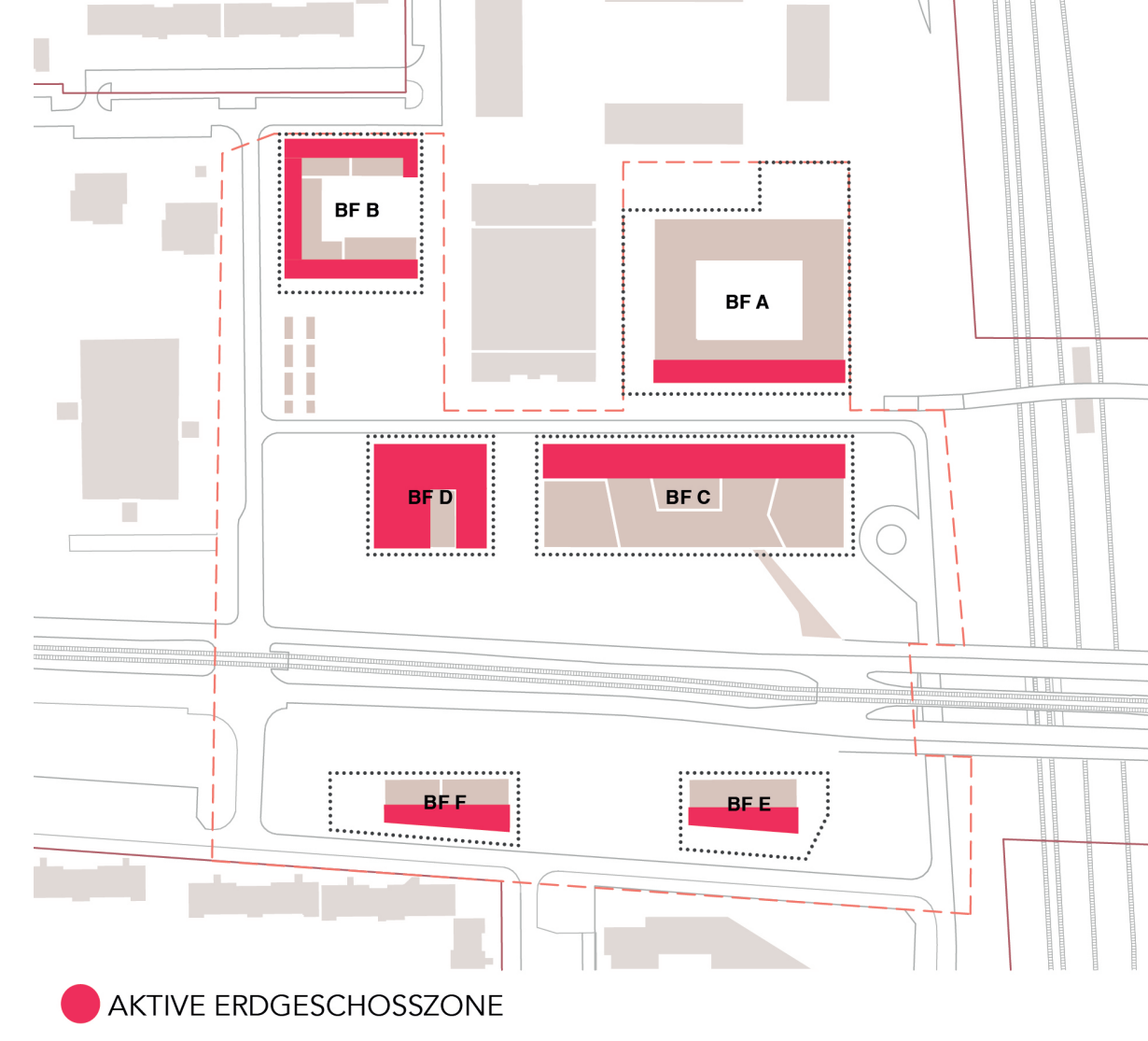


# NUTZUNGEN

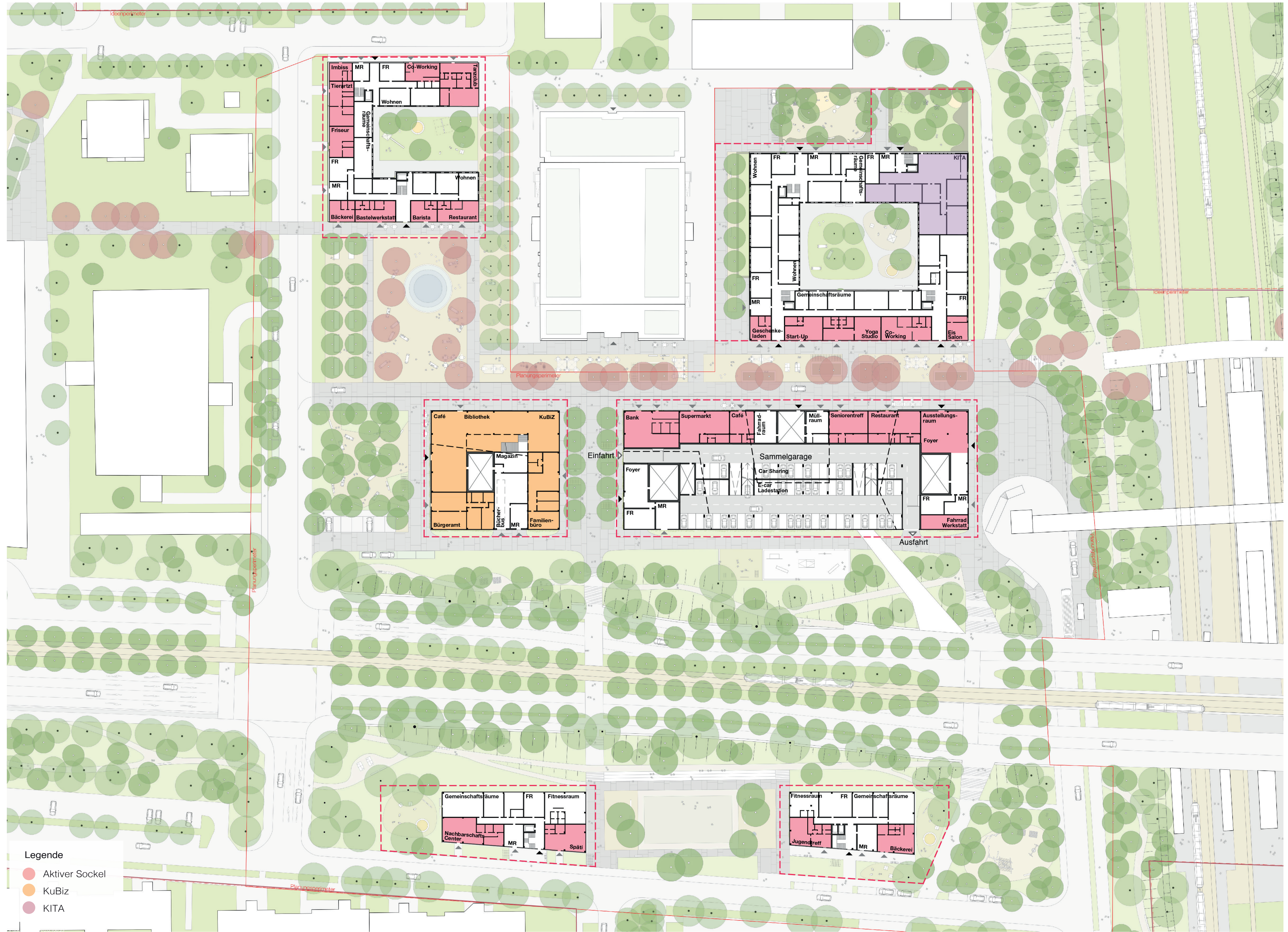
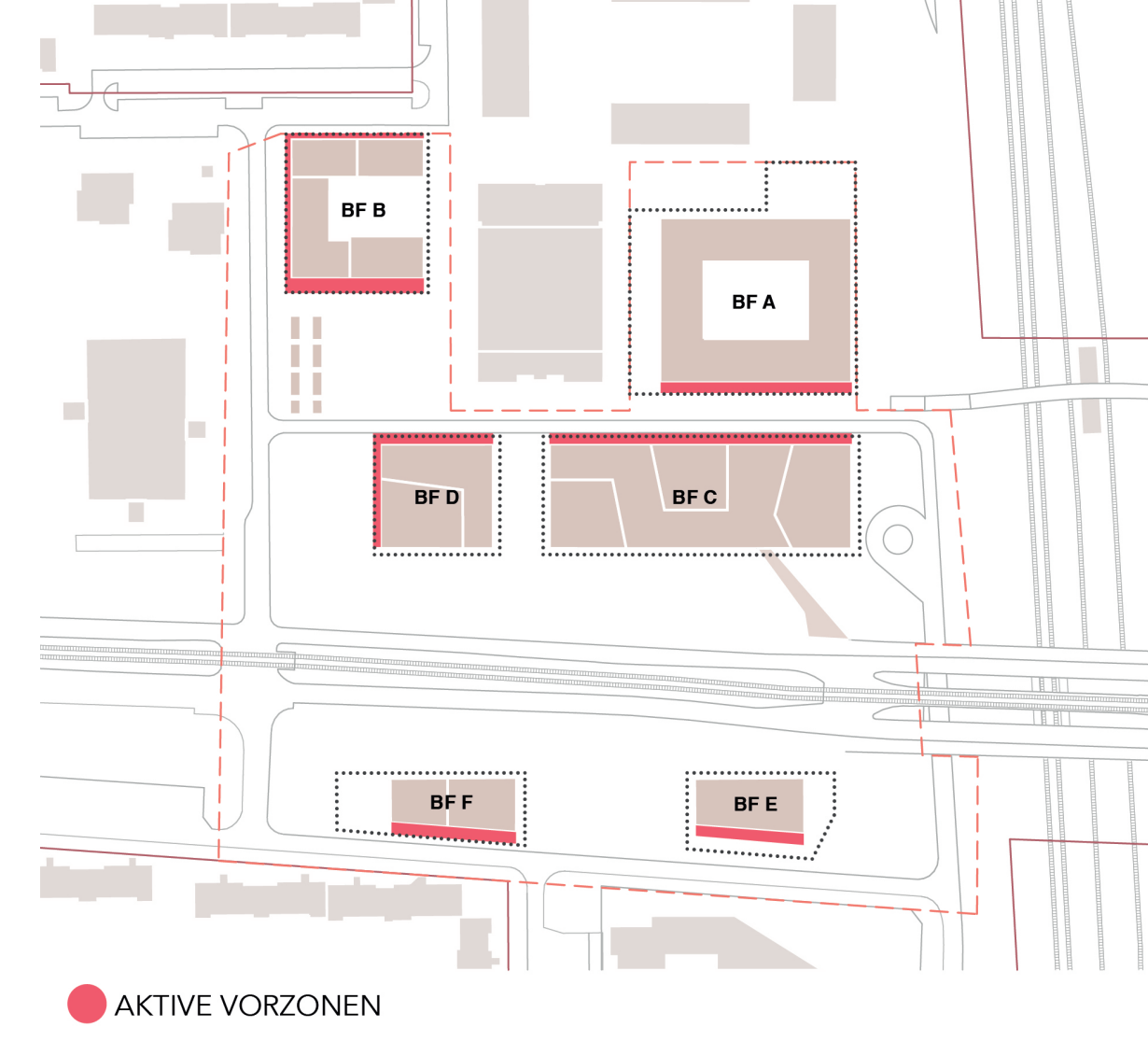
NUTZUNGSMISCHUNG



AKTIVE ERDGESCHOSSZONEN



VORZONEN



ERDGESCHOSSZONENPLAN, M 1:500

0 25 50m

